







North Waltham Conservation Area Appraisal

Key

-  Conservation Area Boundary
-  Listed Building, Wall or Railing
-  Building or Wall within the curtilage of a Listed Building
-  Notable Building, Wall or Railing
-  Open Area of Village Landscape Significance
-  Vista - important general view especially of the wider landscape setting

Basingstoke and Deane Borough Council

O.S. Data reproduced with the permission of the controller of H.M.S.O. Licence number LA077089. Unauthorised reproduction infringes Crown Copyright and may lead to prosecution or civil proceedings.

September 2003

Scale: NTS

